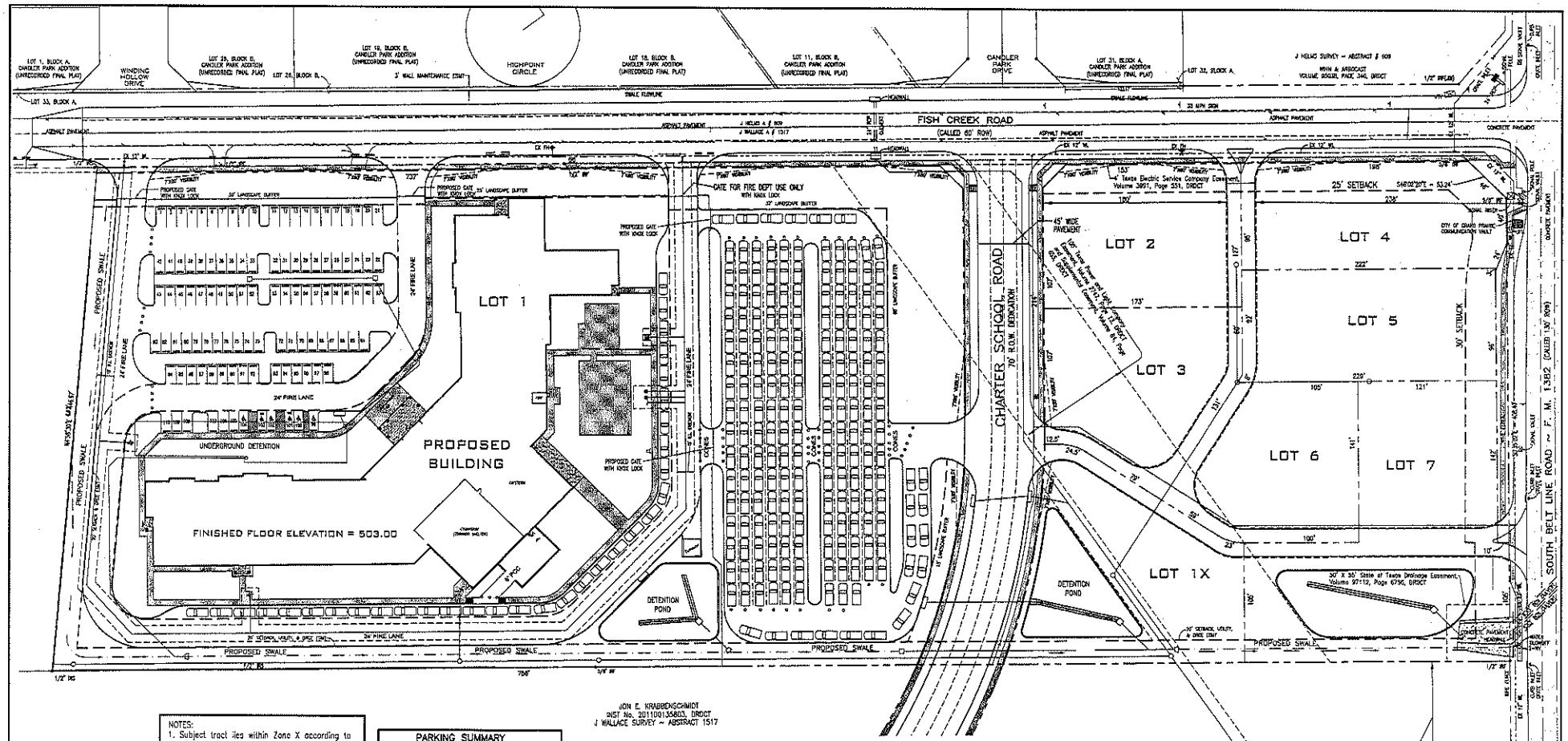

NOTES:
1. Subject tract lies within Zone X according to the Federal Emergency Management Agency Flood Insurance Rate Map No. 48113C0445K ~ Revision Date July 7, 2014, for Dallas County, Texas and Incorporated Areas.
2. All locks on gates shall be Optican Locks.

PARKING SUMMARY
Parking Spaces Required: 78
Parking Spaces Provided: 110
Queing Required: 208
Queing Provided: 228

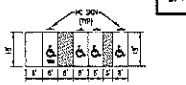

TYPICAL PARKING DIMENSIONS

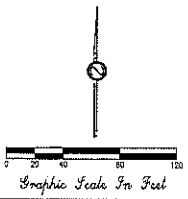

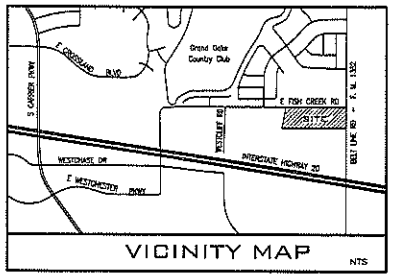

VICINITY MAP

NTS

INDEX

C1	SITE PLAN - GENERAL AREA MAP
C2	SUBDIVISION PLAT
C3	EXISTING CONDITIONS
C4	PRELIMINARY DRAINAGE AREA MAP
C5	PRELIMINARY DRAINAGE AREA CALCULATIONS
C6	PRELIMINARY GRADING PLAN
C7	PRELIMINARY OVERALL WATER PLAN
C8	PRELIMINARY WATER PLAN
C9	PRELIMINARY OVERALL SANITARY SEWER PLAN
C10-C14	PRELIMINARY SANITARY SEWER PLAN & PROFILE
C15	LANDSCAPE VARIANCE EXHIBIT
L16	LANDSCAPE PLAN
L17	LANDSCAPE PLAN
L18	LANDSCAPE PLAN
A1	BUILDING ELEVATIONS

akm la
LANDSCAPE ARCHITECT
P.O. BOX 17850 / FORT WORTH, TEXAS 76102
2328 PRIMROSE AVENUE / FORT WORTH, TEXAS 76111
ALS@AKMLA.COM / 817.675.1838

WIGHT & DALBIA
Planning · Architecture · Construction

DEVCON

SITE PLAN - GENERAL AREA MAP

HARMONY SCHOOL OF INNOVATION-GRAND PRAIRIE

12.78 ACRE TRACT
J WALLACE SURVEY A # 1517
GRAND PRAIRIE, DALLAS COUNTY, TEXAS

DATE: MARCH 2017 SCALE: 1"=40' FILE: P:/HARMONY/SURVEY

DI SCIULLO-TERRY, STANTON & ASSOCIATES, INC.
ENGINEERING AND SURVEYING
908 WEST MAIN STREET • ARLINGTON, TEXAS 76013
TELEPHONE: 817 - 275 - 3361 • FAX: 817 - 275 - 8920
ESTABLISHED 1953 • FIRM No. E-615 & S-100049-00
EMAIL: jstanton@dcterry.com

PP-563

Sheet C1
Case No. Z170602 S170605

Planning Department

MAY 31 2017

Received