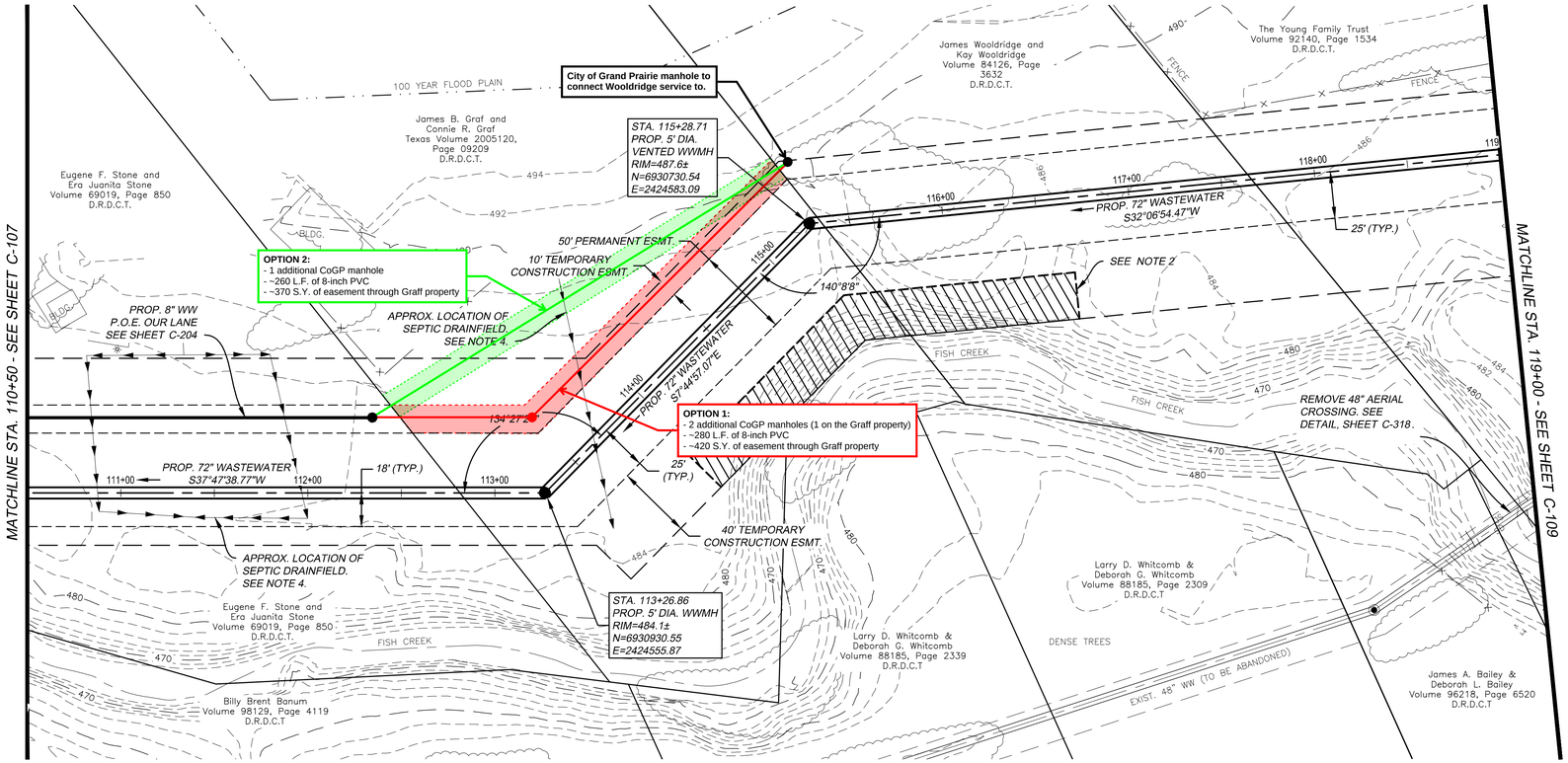

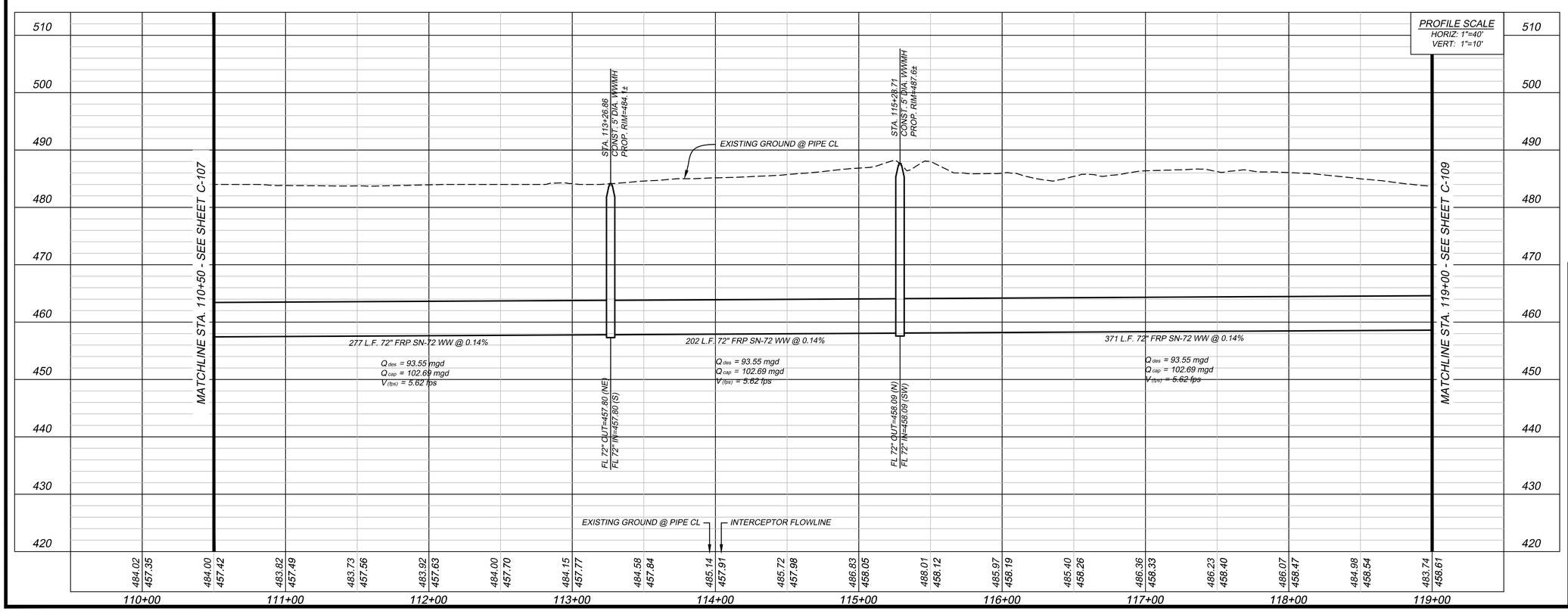

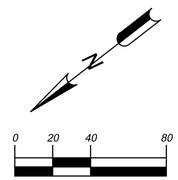

NOTES:

1. SEE GENERAL NOTES SHEET G-003, "CONSTRUCTION ALONG OUR LANE PROPERTIES" FOR CONSTRUCTION BETWEEN STA. 105+00 AND STA. 124+00.
2. LIMITS OF CONSTRUCTION SHALL REMAIN OUTSIDE FISH CREEK BANKS.
3. WATER WELL PROVIDES WATER SERVICE TO 902 OUR LANE. TAKE NECESSARY PRECAUTIONS TO PROTECT AND MAINTAIN SERVICE CONNECTION. VERIFY LOCATION OF WATER SERVICES CONNECTION PRIOR TO BEGINNING WORK ON PROPERTY.
4. LOCATION OF SEPTIC DRAIN FIELD IS APPROXIMATE. COORDINATE WITH TRA. PROVIDE TEMPORARY BYPASS AND MAINTAIN SANITARY SEWER SERVICE TO RESIDENT DURING CONSTRUCTION AND TRANSFER SANITARY SEWER CONNECTION TO 8" WASTEWATER LINE.
5. NO MATERIAL STORAGE PERMITTED WITHIN FIVE FEET OF FISH CREEK HIGH BANK. NO HEAVY EQUIPMENT ALLOWED ALONG HIGH BANK. PROTECT FROM SLOPE FAILURE DURING CONSTRUCTION AND RESTORE TO PRE-CONSTRUCTION CONDITION.

LEGEND:

- GROUTED STONE RIP-RAP
- CONTROLLED LOW-STRENTH MATERIAL (CLSM) BACKFILL
- CONCRETE ENCASEMENT
- GALVANIZED STEEL LINER PLATE

NO	DATE	REVISIONS	APPR
△			
△			
△			

TRINITY RIVER AUTHORITY OF TEXAS
MC-7 / MC-8 INTERCEPTOR SEGMENTS REPLACEMENT PROJECT
PHASE I

INTERCEPTOR - PLAN & PROFILE
STA. 110+50 TO STA. 119+00

Lockwood, Andrews & Newnam, Inc.
A LEO A DALY COMPANY

Project #: 120-10356-001	Scale: 1" = 40'	Date: 04 - 2016	
Designed: DPB	Checked: PMB	C-108	
Drawn: JPV	Approved: JCR		

C:\projectwise\dpbersuch\d0346135\INTERCEPTOR - PLAN AND PROFILES.dwg 04-25-2016 dpbersuch