

EASEMENT TO BE ABANDONED

EASEMENT TO BE ABANDONED

EASEMENT TO BE ABANDONED

EASEMENT TO BE ABANDONED

Scale 1" = 20'

NOTE: ALL FENCES ARE WOOD UNLESS OTHERWISE SHOWN

LOT 14, BLOCK 16
HIGH HAWK AT MARTIN'S MEADOW
PHASE 2
CAB. A, SLD. 9301
P.R.T.C.T.

LOT 15
BLOCK 16
6883.9 S.F.

LOT 16, BLOCK 16
HIGH HAWK AT MARTIN'S MEADOW
PHASE 2
CAB. A, SLD. 9301
P.R.T.C.T.

LOT 19, BLOCK 16
HIGH HAWK AT MARTIN'S MEADOW
PHASE 2 9301
CAB. A, SLD. 9301
P.R.T.C.T.

LOT 18, BLOCK 16
HIGH HAWK AT MARTIN'S MEADOW
PHASE 2 9301
CAB. A, SLD. 9301
P.R.T.C.T.

BRICK, ROCK & FRAME
RESIDENCE

4948 EYRIE COURT

50' R.O.W. ~ 27' CONCRETE

57.01' TO PALMER TRAIL

EASEMENT TO BE ABANDONED

Scale 1" = 20'

NOTE: ALL FENCES ARE WOOD UNLESS OTHERWISE SHOWN

LOT 14, BLOCK 16
HIGH HAWK AT MARTIN'S MEADOW
PHASE 2
CAB. A, SLD. 9301
P.R.T.C.T.

LOT 15
BLOCK 16
6883.9 S.F.

LOT 16, BLOCK 16
HIGH HAWK AT MARTIN'S MEADOW
PHASE 2
CAB. A, SLD. 9301
P.R.T.C.T.

LOT 19, BLOCK 16
HIGH HAWK AT MARTIN'S MEADOW
PHASE 2 9301
CAB. A, SLD. 9301
P.R.T.C.T.

LOT 18, BLOCK 16
HIGH HAWK AT MARTIN'S MEADOW
PHASE 2 9301
CAB. A, SLD. 9301
P.R.T.C.T.

BRICK, ROCK & FRAME
RESIDENCE

4948 EYRIE COURT

50' R.O.W. ~ 27' CONCRETE

57.01' TO PALMER TRAIL

EASEMENT TO BE ABANDONED

Scale 1" = 20'

NOTE: ALL FENCES ARE WOOD UNLESS OTHERWISE SHOWN

LOT 14, BLOCK 16
HIGH HAWK AT MARTIN'S MEADOW
PHASE 2
CAB. A, SLD. 9301
P.R.T.C.T.

LOT 15
BLOCK 16
6883.9 S.F.

LOT 16, BLOCK 16
HIGH HAWK AT MARTIN'S MEADOW
PHASE 2
CAB. A, SLD. 9301
P.R.T.C.T.

LOT 19, BLOCK 16
HIGH HAWK AT MARTIN'S MEADOW
PHASE 2 9301
CAB. A, SLD. 9301
P.R.T.C.T.

LOT 18, BLOCK 16
HIGH HAWK AT MARTIN'S MEADOW
PHASE 2 9301
CAB. A, SLD. 9301
P.R.T.C.T.

BRICK, ROCK & FRAME
RESIDENCE











4948 EYRIE COURT

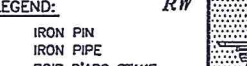
50' R.O.W. ~ 27' CONCRETE

57.01' TO PALMER TRAIL











EASEMENT TO BE ABANDONED


LEGEND: *RW*

	IRON PIN
	IRON PIPE
	BOIS D'ARC STAKE
	CONCRETE MONUMENT
	FENCE
	POWER LINE
	TELEPHONE LINE
	CABLE TELEVISION
	CONCRETE PAVING
	ASPHALT PAVING














LEGEND: *RW*


	IRON PIN
	IRON PIPE
	BOIS D'ARC STAKE
	CONCRETE MONUMENT
	FENCE
	POWER LINE
	TELEPHONE LINE
	CABLE TELEVISION
	CONCRETE PAVING
	ASPHALT PAVING













LEGEND: *RW*






	IRON PIN
	IRON PIPE
	BOIS D'ARC STAKE
	CONCRETE MONUMENT
	FENCE
	POWER LINE
	TELEPHONE LINE
	CABLE TELEVISION
	CONCRETE PAVING
	ASPHALT PAVING





LEGEND:		RW		LOYD BRANSOM SURVEYORS INC. CHARLES B. HOOKS, JR. REGISTERED PROFESSIONAL LAND SURVEYOR 1028 NORTH SYLVANIA AVENUE FT. WORTH, TEXAS 76111 (817) 834-3477 
●	IRON PIN			
○	IRON PIPE			
△	BOIS D'ARC STAKE			
□	CONCRETE MONUMENT			
—x—x—	FENCE			
—//—//—	POWER LINE			
—T—T—	TELEPHONE LINE			
—CATV—	CABLE TELEVISION			
	CONCRETE PAVING			
	ASPHALT PAVING			

LEGEND:		RW		LOYD BRANSOM SURVEYORS INC. CHARLES B. HOOKS, JR. REGISTERED PROFESSIONAL LAND SURVEYOR 1028 NORTH SYLVANIA AVENUE FT. WORTH, TEXAS 76111 (817) 834-3477 
●	IRON PIN			
○	IRON PIPE			
△	BOIS D'ARC STAKE			
□	CONCRETE MONUMENT			
—x—x—	FENCE			
—//—//—	POWER LINE			
—T—T—	TELEPHONE LINE			
—CATV—	CABLE TELEVISION			
	CONCRETE PAVING			
	ASPHALT PAVING			

LEGEND:		RW		LOYD BRANSOM SURVEYORS INC. CHARLES B. HOOKS, JR. REGISTERED PROFESSIONAL LAND SURVEYOR 1028 NORTH SYLVANIA AVENUE FT. WORTH, TEXAS 76111 (817) 834-3477 
●	IRON PIN			
△	IRON PIPE			
○	BOIS D'ARC STAKE			
□	CONCRETE MONUMENT			
—x—x—	FENCE			
—//—//—	POWER LINE			
—T—T—	TELEPHONE LINE			
—CATV—	CABLE TELEVISION			
	CONCRETE PAVING			
	ASPHALT PAVING	12-1074	DATE: 08-28-12	






LEGEND:		RW		LOYD BRANSOM SURVEYORS INC. CHARLES B. HOOKS, JR. REGISTERED PROFESSIONAL LAND SURVEYOR 1028 NORTH SYLVANIA AVENUE FT. WORTH, TEXAS 76111 (817) 834-3477 
●	IRON PIN			
△	IRON PIPE			
○	BOIS D'ARC STAKE			
□	CONCRETE MONUMENT			
—x—x—	FENCE			
—//—//—	POWER LINE			
—T—T—	TELEPHONE LINE			
—CATV—	CABLE TELEVISION			
	CONCRETE PAVING			
	ASPHALT PAVING	12-1074	DATE: 08-28-12	

EXHIBIT 'A'